





**NOTE**

 Planning Application Boundary  
 117,343m2 (12Ha)  
 Lands under ownership of app  
 Proposed new link road. From  
 roundabout to Limerick Greyh  
 Track - to - SHD Site  
 SHD Lands (Developable Area  
 70,172m2 (7Ha)

Part plan - 03

[illegible]

PLANNING APPLICATION

JOB  
Greenpark SHD  
Limerick

DATE	Feb. 2025	SCALE	1:500 @ A0
DRN.	L. Glendon	CHECKED	R. Quinn
JOB NO.	DWG NO.	REVISION	
GPL-02-SW-ZZZ-DR-RAU-AR-1200			

ORIGINAL SHEET SIZE = A0